



# 495/METROWEST ON THE GO

## Town of Westford Commuting Data

Regional Transit Authority: **LRTA**

### Where do Westford's Workers Live?

TOP 10 POINTS OF ORIGIN (Number of Commuters)

1. Westford.....12.7% (1,423)	6. Groton.....2.2% (244)
2. Lowell.....8.2% (922)	7. Boston.....1.9% (211)
3. Chelmsford.....4.9% (551)	8. Billerica.....1.8% (205)
4. Nashua, NH.....3.5% (390)	9. Littleton.....1.8% (196)
5. Dracut.....2.3% (253)	10. Acton.....1.7% (195)

**Total Employed in Westford: 11,188**

### Where do Westford's Residents Work?

TOP 10 DESTINATIONS (Number of Commuters)

1. Westford.....12.0% (1,423)	6. Waltham.....3.9% (462)
2. Boston.....8.0% (947)	7. Andover.....2.8% (330)
3. Burlington.....4.8% (567)	8. Billerica.....2.6% (306)
4. Chelmsford.....4.2% (500)	9. Cambridge.....2.4% (284)
5. Lowell.....4.0% (474)	10. Littleton.....2.3% (270)

**Total Commuting from Westford: 11,848**

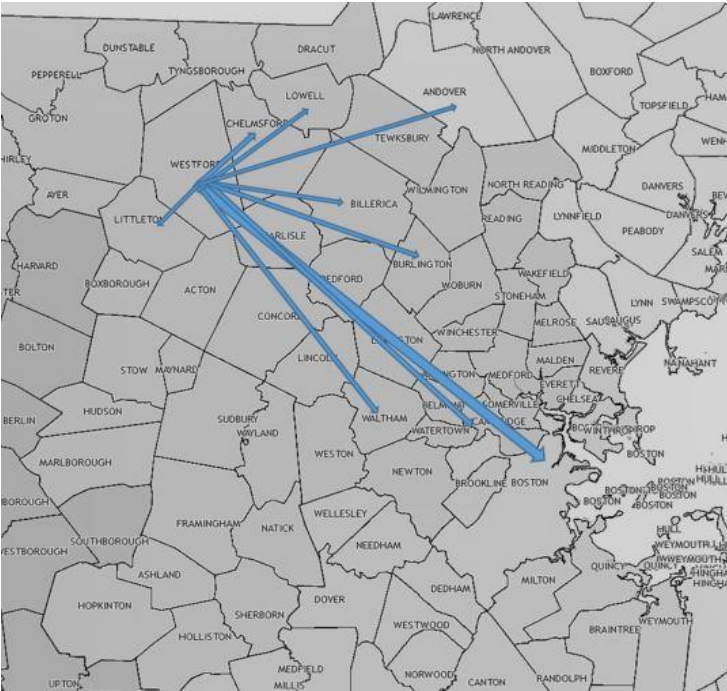
Cannon at Westford Common



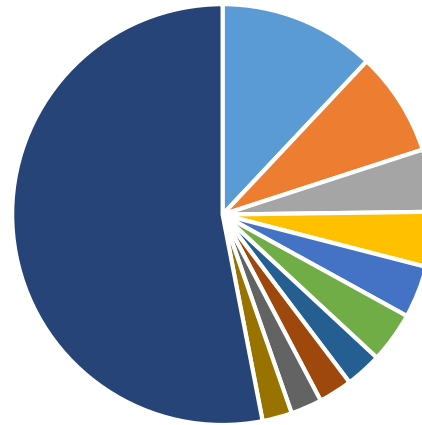
Data and Analysis conducted by the Public Policy Center at UMass Dartmouth for the 495/MetroWest Partnership in support of the 495/MW Suburban Edge Community Commission utilizing 2014 US Census Bureau Local Employment Dynamics. For more information on these data sets please visit <http://lehd.ces.census.gov/>

# 495/METROWEST ON THE GO

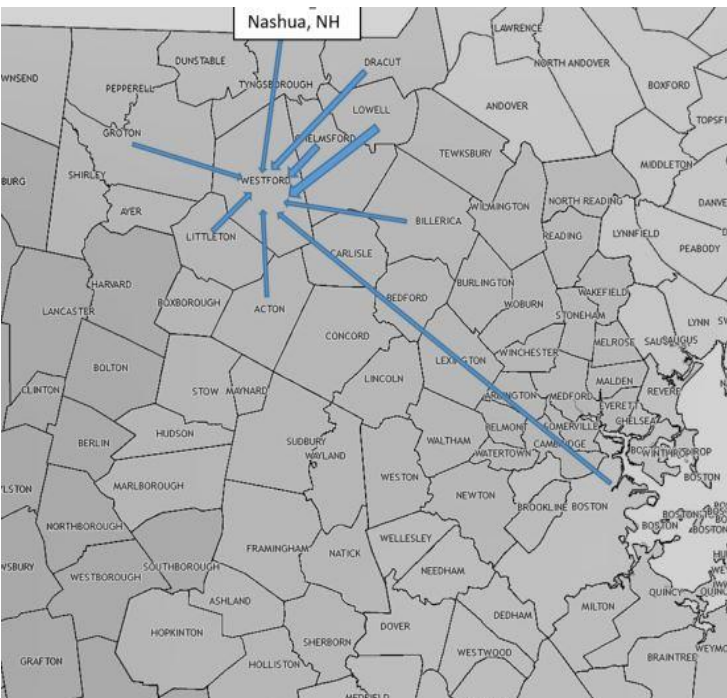
## Town of Westford Commuting Data



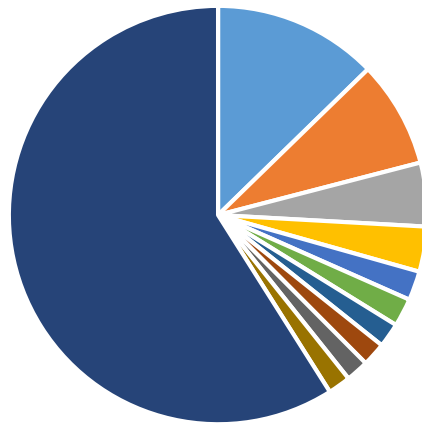
Where Westford's Residents Work



- Westford
- Boston
- Burlington
- Chelmsford
- Lowell
- Waltham
- Andover
- Billerica
- Cambridge
- Littleton
- Other



Where Westford's Workers Live



- Westford
- Lowell
- Chelmsford
- Nashua, NH
- Dracut
- Groton
- Boston
- Billerica
- Littleton
- Acton
- Other