



495/METROWEST ON THE GO

Town of Wayland Commuting Data

Regional Transit Authority: **MWRTA**

Where do Wayland's Workers Live?

TOP 10 POINTS OF ORIGIN (Number of Commuters)

1. Wayland.....12.4% (483)	6. Sudbury.....2.9% (114)
2. Framingham.....9.9% (384)	7. Waltham.....2.9% (113)
3. Boston.....6.6% (256)	8. Newton.....2.7% (106)
4. Natick.....4.9% (190)	9. Hudson.....1.7% (67)
5. Marlborough.....4.0% (154)	10. Ashland.....1.5% (60)

Total Employed in Wayland: 3,880

Where do Wayland's Residents Work?

TOP 10 DESTINATIONS (Number of Commuters)

1. Boston.....20.0% (1,278)	6. Cambridge.....5.1% (323)
2. Wayland.....7.6% (483)	7. Wellesley.....3.6% (233)
3. Waltham.....6.1% (388)	8. Burlington.....2.2% (139)
4. Framingham.....5.7% (363)	9. Sudbury.....1.9% (124)
5. Newton.....5.3% (340)	10. Needham.....1.7% (107)

Total Commuting from Wayland: 6,386

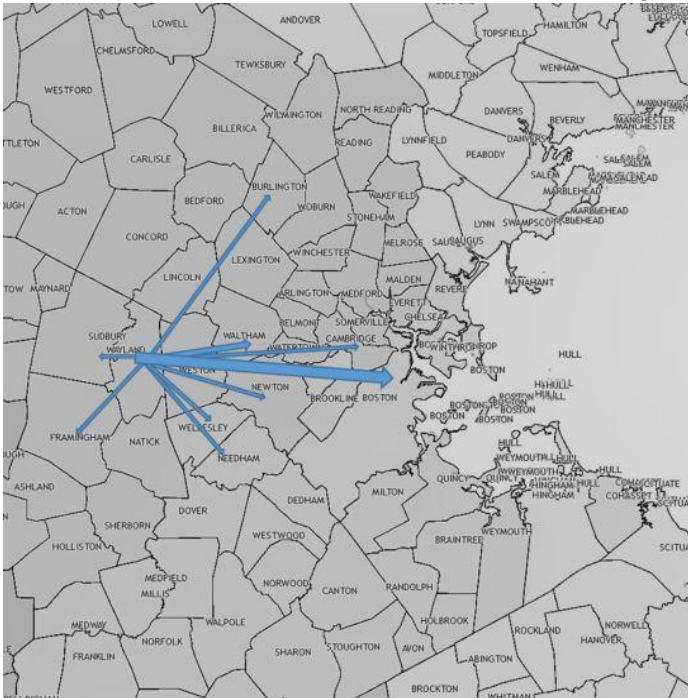
Old Town Bridge



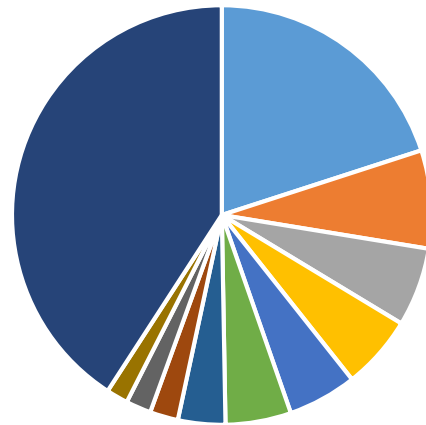
Data and Analysis conducted by the Public Policy Center at UMass Dartmouth for the 495/MetroWest Partnership in support of the 495/MW Suburban Edge Community Commission utilizing 2014 US Census Bureau Local Employment Dynamics. For more information on these data sets please visit <http://lehd.ces.census.gov/>

495/METROWEST ON THE GO

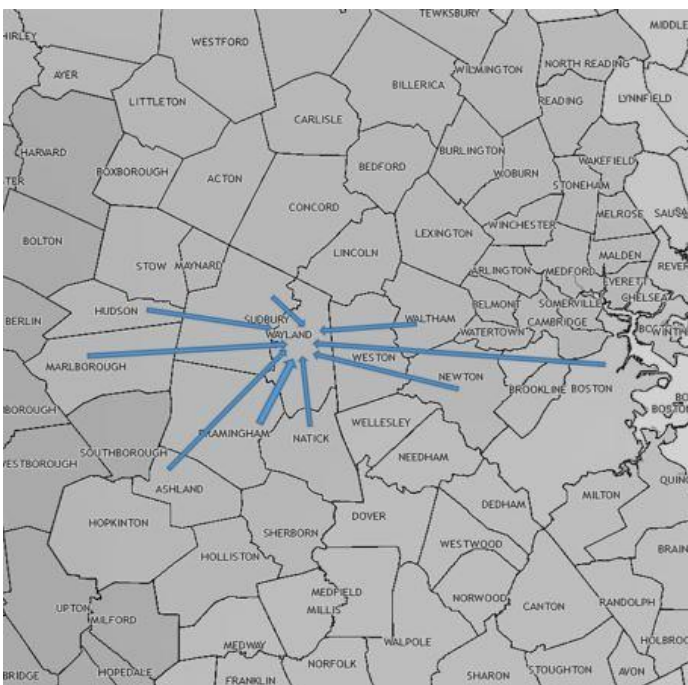
Town of Wayland Commuting Data



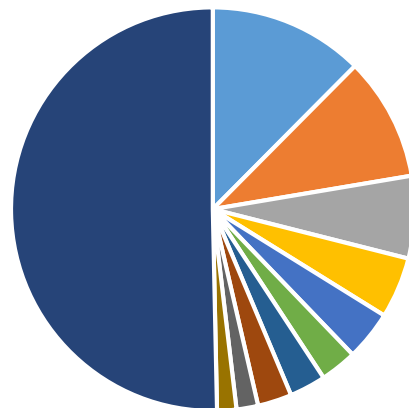
Where Wayland's Residents Work



- Boston
- Wayland
- Waltham
- Framingham
- Newton
- Cambridge
- Natick
- Wellesley
- Burlington
- Sudbury
- Other



Where Wayland's Workers Live



- Wayland
- Framingham
- Boston
- Natick
- Marlborough
- Sudbury
- Waltham
- Newton
- Hudson
- Ashland
- Other