



495/METROWEST ON THE GO

Town of Shrewsbury Commuting Data

Regional Transit Authority: **WRTA**

Where do Shrewsbury's Workers Live?

TOP 10 POINTS OF ORIGIN (Number of Commuters)

1. Worcester.....16.6% (2,278)	6. Millbury.....1.9% (256)
2. Shrewsbury.....13.4% (1,839)	7. Holden.....1.8% (253)
3. Boston.....2.5% (343)	8. Webster.....1.5% (201)
4. Grafton.....2.4% (328)	9. Northborough.....1.3% (176)
5. Auburn.....1.9% (266)	10. Oxford.....1.3% (173)

Total Employed in Shrewsbury: 13,695

Where do Shrewsbury's Residents Work?

TOP 10 DESTINATIONS (Number of Commuters)

1. Worcester.....20.1% (3,560)	6. Marlborough.....3.9% (686)
2. Shrewsbury.....10.4% (1,099)	7. Northborough.....2.5% (450)
3. Boston.....6.4% (1,139)	8. Southborough.....1.8% (316)
4. Westborough.....5.6% (983)	9. Hopkinton.....1.4% (252)
5. Framingham.....4.6% (820)	10. Auburn.....1.3% (233)

Total Commuting from Shrewsbury: 17,687

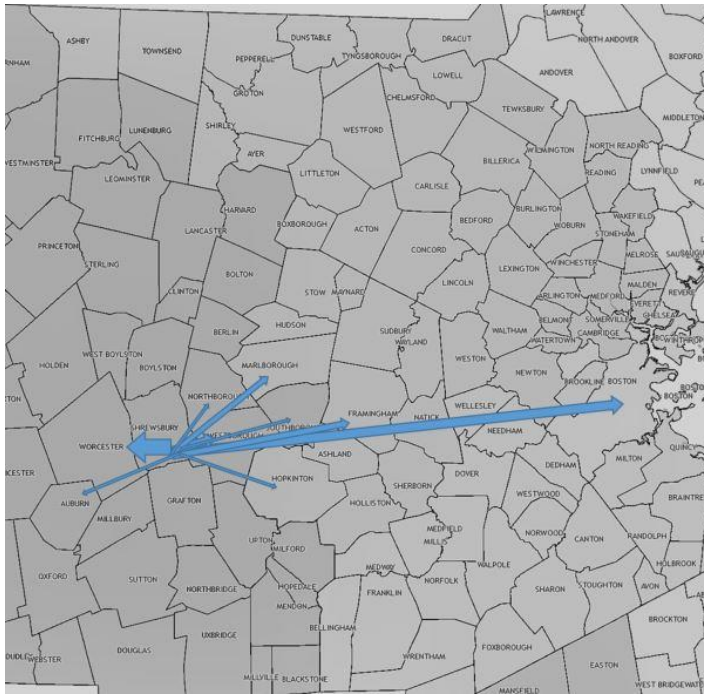
Main Street Shrewsbury



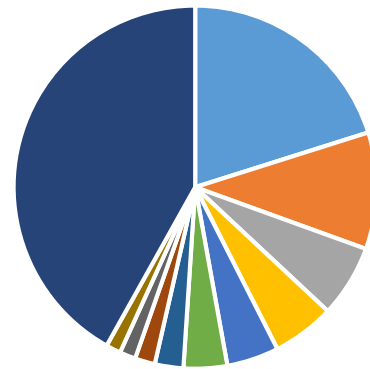
Data and Analysis conducted by the Public Policy Center at UMass Dartmouth for the 495/MetroWest Partnership in support of the 495/MW Suburban Edge Community Commission utilizing 2014 US Census Bureau Local Employment Dynamics. For more information on these data sets please visit <http://lehd.ces.census.gov/>

495/METROWEST ON THE GO

Town of Shrewsbury Commuting Data



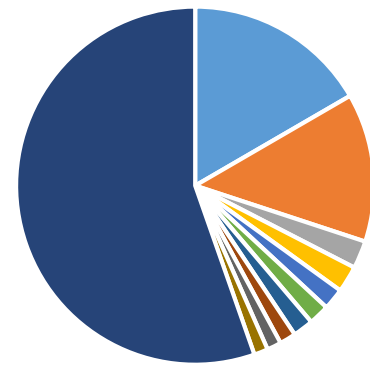
Where Shrewsbury's Residents Work



- Worcester ■ Shrewsbury ■ Boston
- Westborough ■ Framingham ■ Marlborough
- Northborough ■ Southborough ■ Hopkinton
- Auburn ■ Other



Where Shrewsbury's Workers Live



- Worcester ■ Shrewsbury ■ Boston
- Grafton ■ Auburn ■ Millbury
- Holden ■ Webster ■ Northborough
- Oxford ■ Other