



# 495/METROWEST ON THE GO

## Town of Northborough Commuting Data

Access to commuter rail: **Worcester Line (Westborough)**

Regional Transit Authority: **WRTA**

### Where do Northborough's Workers Live?

#### TOP 10 POINTS OF ORIGIN (Number of Commuters)

1. Worcester.....15.8% (1,417)	6. Grafton.....1.9% (168)
2. Northborough.....8.0% (721)	7. Hudson.....1.8% (164)
3. Shrewsbury.....5.0% (450)	8. Framingham.....1.8% (161)
4. Marlborough.....3.4% (308)	9. Boston.....1.7% (151)
5. Westborough.....2.7% (243)	10. Holden.....1.7% (149)

**Total Employed in Northborough: 8,977**

### Where do Northborough's Residents Work?

#### TOP 10 DESTINATIONS (Number of Commuters)

1. Worcester.....10.5% (745)	6. Framingham.....4.8% (336)
2. Northborough.....10.2% (721)	7. Southborough.....3.3% (234)
3. Marlborough.....7.4% (525)	8. Shrewsbury.....2.5% (176)
4. Boston.....5.9% (420)	9. Hudson.....2.3% (164)
5. Westborough.....5.8% (412)	10. Natick.....2.2% (153)

**Total Commuting from Northborough: 7,064**



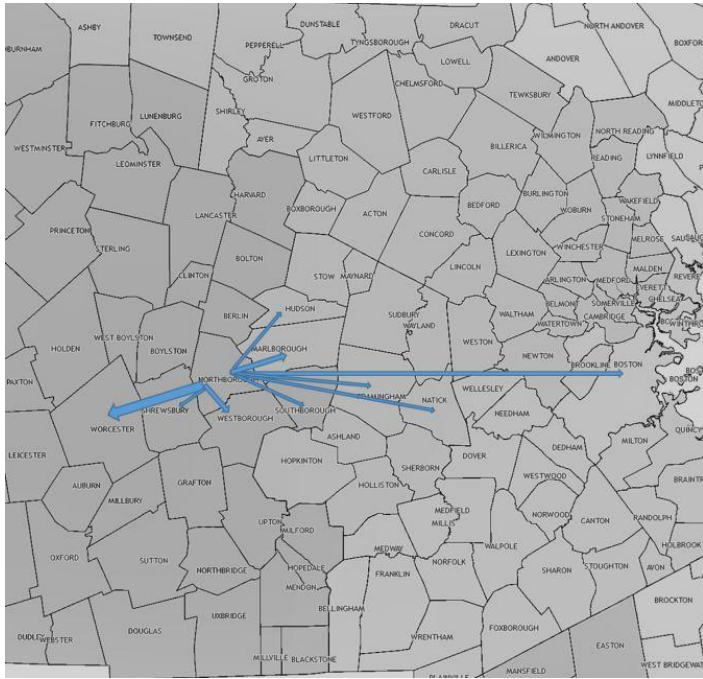
Wachusett Aqueduct



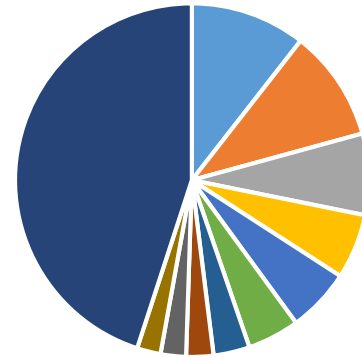
Data and Analysis conducted by the Public Policy Center at UMass Dartmouth for the 495/MetroWest Partnership in support of the 495/MW Suburban Edge Community Commission utilizing 2014 US Census Bureau Local Employment Dynamics. For more information on these data sets please visit <http://lehd.ces.census.gov/>

# 495/METROWEST ON THE GO

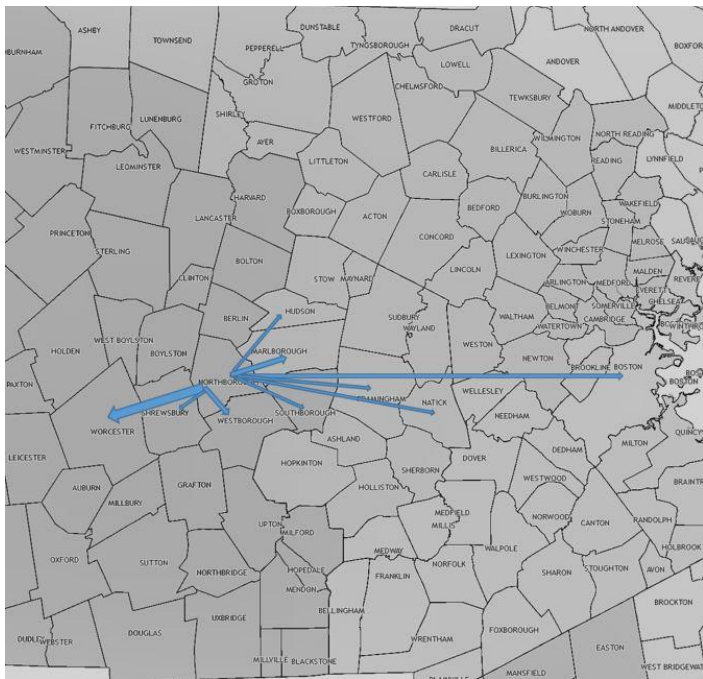
## Town of Northborough Commuting Data



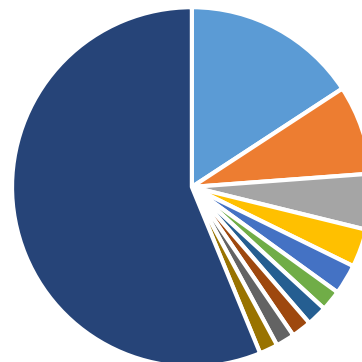
Where Northborough's Residents Work



- Worcester
- Northborough
- Marlborough
- Boston
- Westborough
- Framingham
- Southborough
- Shrewsbury
- Hudson
- Natick
- Other



Where Northborough's Workers Live



- Worcester
- Northborough
- Shrewsbury
- Marlborough
- Westborough
- Grafton
- Hudson
- Framingham
- Boston
- Holden
- Other