



# 495/METROWEST ON THE GO

Town of Norfolk Commuting Data

Access to commuter rail: **Franklin Line**

Regional Transit Authority: **GATRA**

## Where do Norfolk's Workers Live?

TOP 10 POINTS OF ORIGIN (Number of Commuters)

1. Norfolk.....10.7% (373)	6. Worcester.....2.7% (93)
2. Franklin.....5.6% (195)	7. Attleboro.....2.4% (82)
3. Boston.....5.2% (183)	8. Plainville.....2.2% (76)
4. Wrentham.....4.1% (144)	9. Brockton.....2.0% (71)
5. North Attleboro.....3.6% (125)	10. Walpole.....1.7% (61)

**Total Employed in Norfolk: 3,487**

## Where do Norfolk's Residents Work?

TOP 10 DESTINATIONS (Number of Commuters)

1. Boston.....19.1% (1,007)	6. Franklin.....2.8% (147)
2. Norfolk.....7.1% (373)	7. Framingham.....2.5% (132)
3. Norwood.....4.4% (231)	8. Foxborough.....2.5% (132)
4. Walpole.....2.9% (152)	9. Cambridge.....2.4% (124)
5. Newton.....2.8% (147)	10. Needham.....2.2% (116)

**Total Commuting from Norfolk: 5,271**

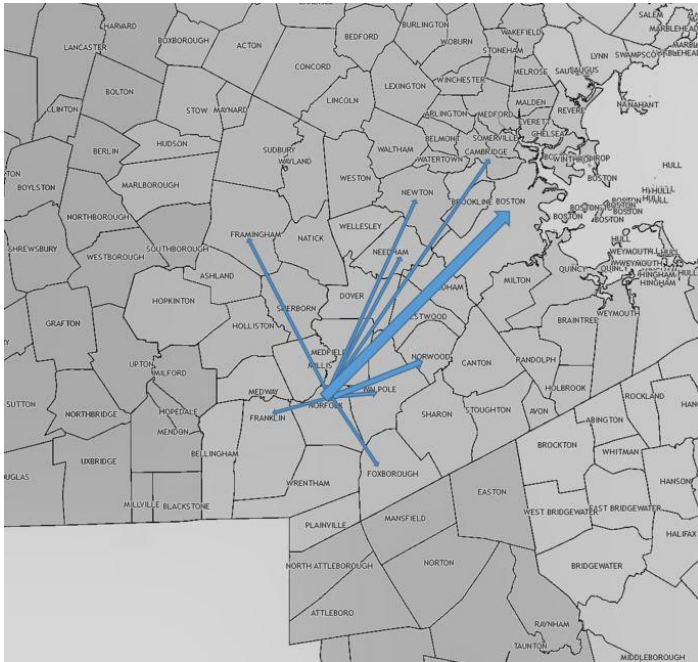
Norfolk Grange Hall US Register of Historic Places



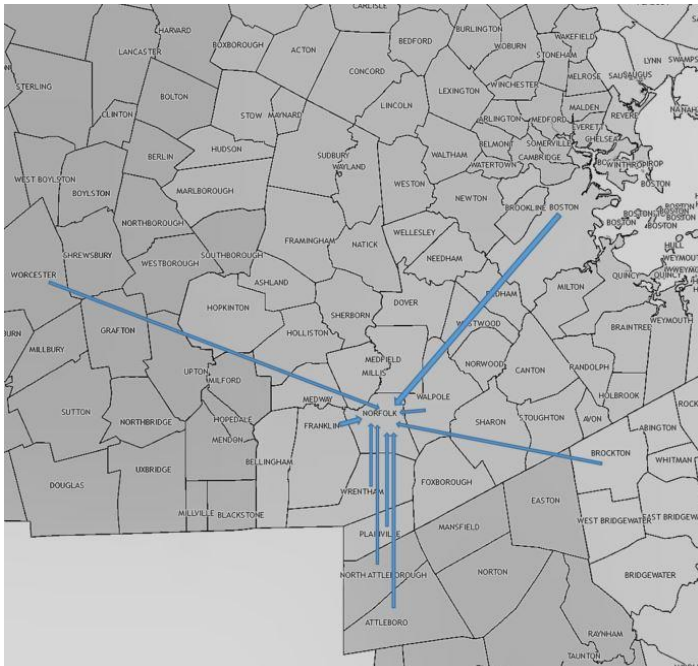
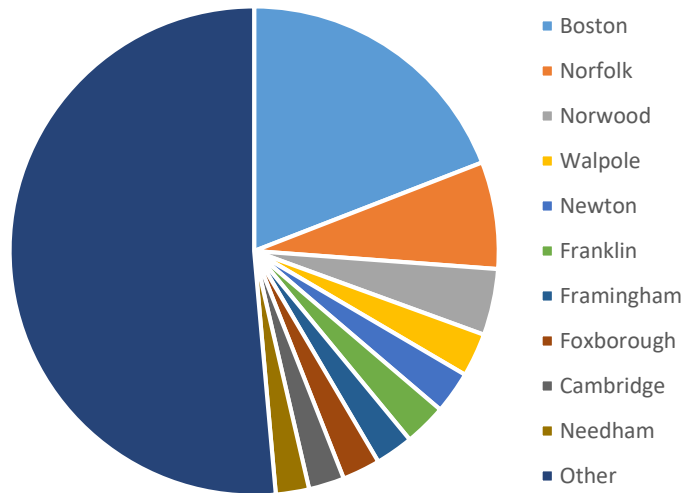
Data and Analysis conducted by the Public Policy Center at UMass Dartmouth for the 495/MetroWest Partnership in support of the 495/MW Suburban Edge Community Commission utilizing 2014 US Census Bureau Local Employment Dynamics. For more information on these data sets please visit <http://lehd.ces.census.gov/>

# 495/METROWEST ON THE GO

## Town of Norfolk Commuting Data



Where Norfolk's Residents Work



Where Norfolk's Workers Live

