



# 495/METROWEST ON THE GO

Town of Natick Commuting Data

Access to commuter rail: **Worcester Line**

Regional Transit Authority: **MWRA**

## Where do Natick's Workers Live?

TOP 10 POINTS OF ORIGIN (Number of Commuters)

1. Natick.....11.3% (2,494)	6. Worcester.....1.9% (429)
2. Framingham.....9.3% (2,063)	7. Newton.....1.9% (415)
3. Boston.....7.5% (1,657)	8. Holliston.....1.6% (343)
4. Ashland.....2.2% (476)	9. Waltham.....1.5% (326)
5. Marlborough.....2.0% (439)	10. Milford.....1.3% (286)

**Total Employed in Natick: 22,066**

## Where do Natick's Residents Work?

TOP 10 DESTINATIONS (Number of Commuters)

1. Natick.....14.8% (2,494)	6. Waltham.....4.1% (700)
2. Boston.....14.3% (2,414)	7. Cambridge.....3.0% (508)
3. Framingham.....7.7% (1,305)	8. Needham.....2.4% (408)
4. Newton.....5.9% (994)	9. Marlborough.....1.8% (301)
5. Wellesley.....4.9% (833)	10. Burlington.....1.6% (277)

**Total Commuting from Natick: 16,870**

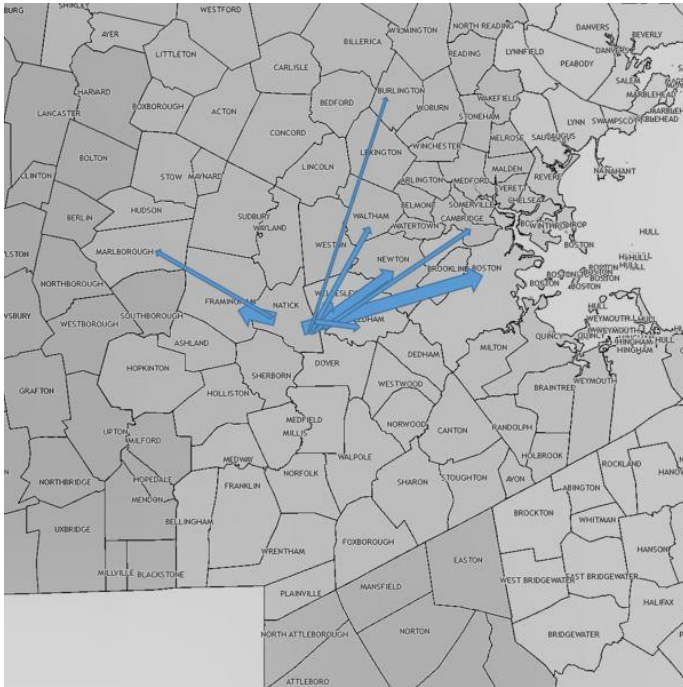
Natick Town Common



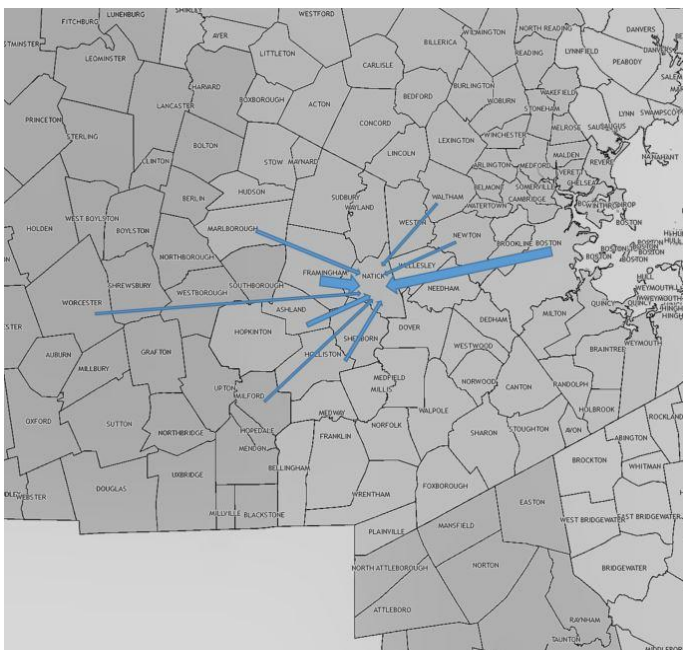
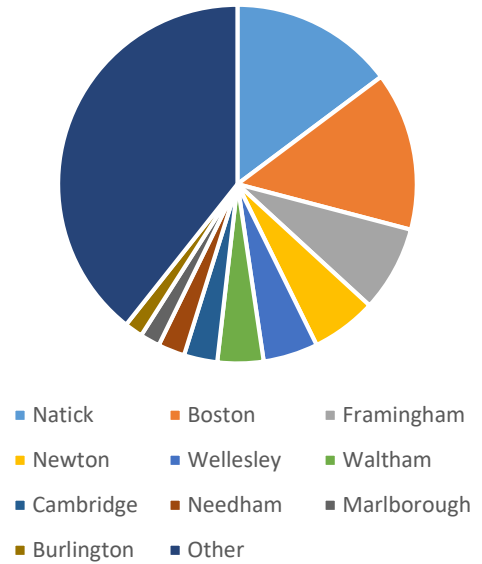
Data and Analysis conducted by the Public Policy Center at UMass Dartmouth for the 495/MetroWest Partnership in support of the 495/MW Suburban Edge Community Commission utilizing 2014 US Census Bureau Local Employment Dynamics. For more information on these data sets please visit <http://lehd.ces.census.gov/>

# 495/METROWEST ON THE GO

## Town of Natick Commuting Data



Where Natick's Residents Work



Where Natick's Workers Live

