



495/METROWEST ON THE GO

Town of Maynard Commuting Data

Access to commuter rail: **Fitchburg Line (South Acton)**

Regional Transit Authority: **LRTA**

Where do Maynard's Workers Live?

TOP 10 POINTS OF ORIGIN (Number of Commuters)

| | |
|-------------------------------|-----------------------------|
| 1. Maynard.....12.8% (466) | 6. Lowell.....2.3% (82) |
| 2. Acton.....3.9% (141) | 7. Framingham.....2.0% (74) |
| 3. Marlborough.....3.0% (110) | 8. Westford.....1.9% (69) |
| 4. Boston.....3.0% (109) | 9. Leominster.....1.9% (68) |
| 5. Hudson.....2.7% (99) | 10. Stow.....1.7% (61) |

Total Employed in Maynard: 3,635

Where do Maynard's Residents Work?

TOP 10 DESTINATIONS (Number of Commuters)

| | |
|-----------------------------|------------------------------|
| 1. Boston.....10.4% (559) | 6. Acton.....4.3% (249) |
| 2. Maynard.....8.1% (466) | 7. Framingham.....3.2% (187) |
| 3. Concord.....7.7% (441) | 8. Newton.....3.0% (175) |
| 4. Waltham.....5.7% (331) | 9. Lexington.....2.9% (169) |
| 5. Cambridge.....4.9% (282) | 10. Sudbury.....2.6% (147) |

Total Commuting from Maynard: 5,762

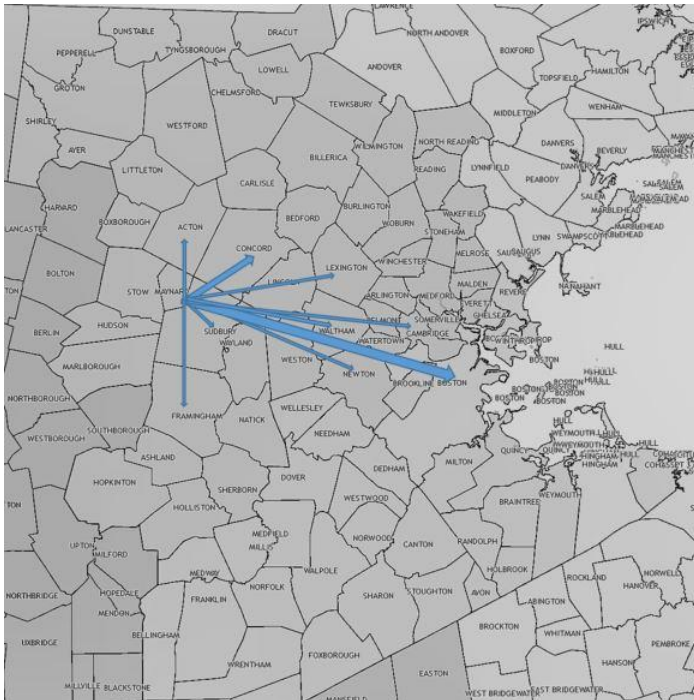
Footbridge over the Assabet River



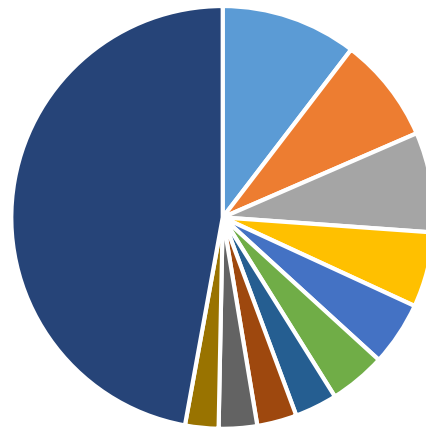
Data and Analysis conducted by the Public Policy Center at UMass Dartmouth for the 495/MetroWest Partnership in support of the 495/MW Suburban Edge Community Commission utilizing 2014 US Census Bureau Local Employment Dynamics. For more information on these data sets please visit <http://lehd.ces.census.gov/>

495/METROWEST ON THE GO

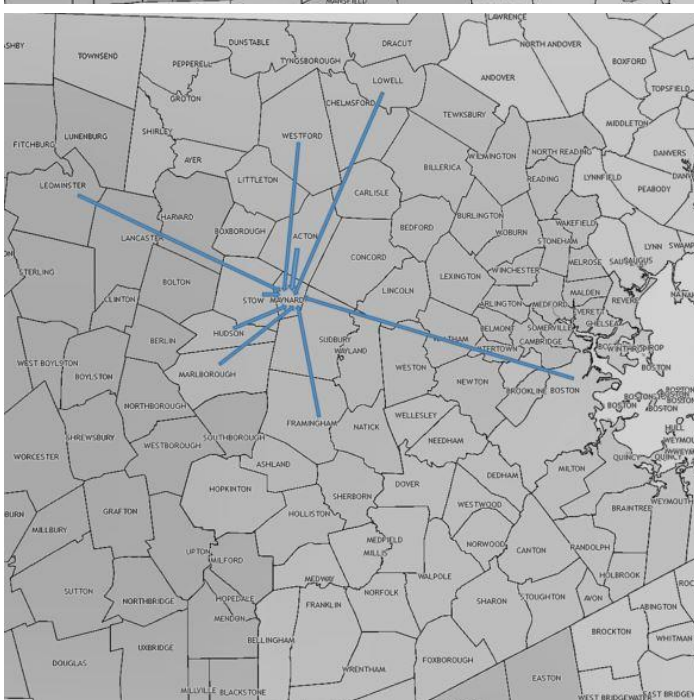
Town of Maynard Commuting Data



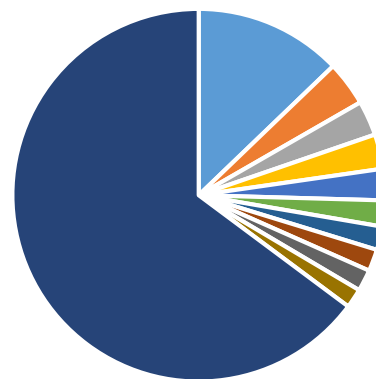
Where Maynard's Residents Work



- Boston
- Maynard
- Concord
- Waltham
- Cambridge
- Acton
- Framingham
- Newton
- Lexington
- Sudbury
- Other



Where Maynard's Workers Live



- Maynard
- Acton
- Marlborough
- Boston
- Hudson
- Lowell
- Framingham
- Westford
- Leominster
- Stow
- Other