



495/METROWEST ON THE GO

Town of Foxborough Commuting Data

Access to commuter rail: **Gillette Stadium (Special Events Only)**

Regional Transit Authority: **GATRA**

Where do Foxborough's Workers Live?

TOP 10 POINTS OF ORIGIN (Number of Commuters)

1. Foxborough.....8.4% (1,149)	6. Norton.....2.8% (376)
2. Attleboro.....5.2% (713)	7. Pawtucket, RI.....2.7% (366)
3. North Attleboro.....4.3% (584)	8. Taunton.....2.4% (332)
4. Mansfield.....4.1% (559)	9. Franklin.....2.1% (293)
5. Boston.....3.4% (466)	10. Walpole.....1.9% (262)

Total Employed in Foxborough: 13,652

Where do Foxborough's Residents Work?

TOP 10 DESTINATIONS (Number of Commuters)

1. Foxborough.....13.2% (1,149)	6. Canton.....3.0% (265)
2. Boston.....9.9% (862)	7. Framingham.....1.9% (165)
3. Norwood.....4.8% (420)	8. Franklin.....1.9% (164)
4. Walpole.....3.5% (307)	9. North Attleboro.....1.9% (163)
5. Mansfield.....3.1% (269)	10. Attleboro.....1.8% (156)

Total Commuting from Foxborough: 8,730

Downtown Foxborough



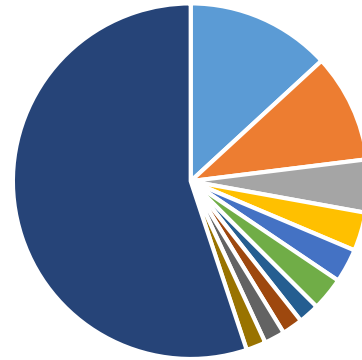
Data and Analysis conducted by the Public Policy Center at UMass Dartmouth for the 495/MetroWest Partnership in support of the 495/MW Suburban Edge Community Commission utilizing 2014 US Census Bureau Local Employment Dynamics. For more information on these data sets please visit <http://lehd.ces.census.gov/>

495/METROWEST ON THE GO

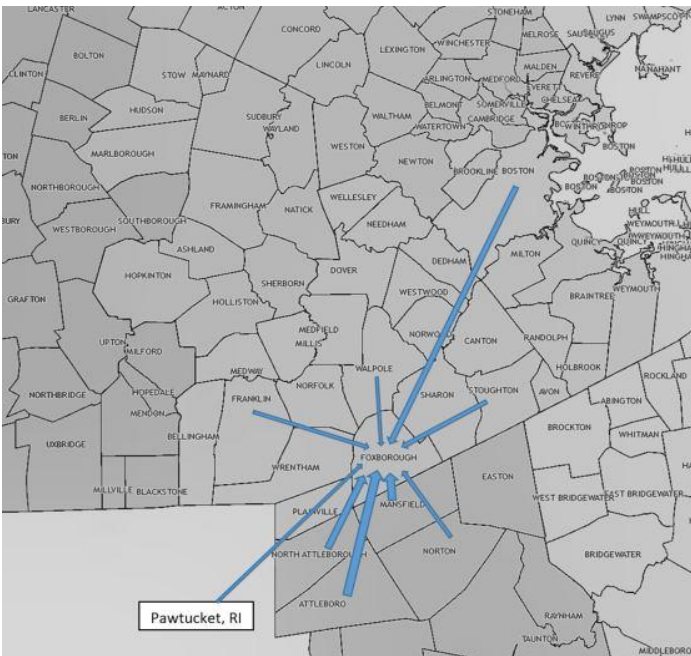
Town of Foxborough Commuting Data



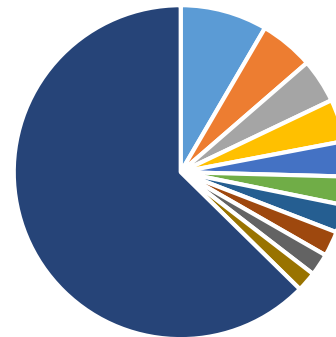
Where Foxborough's Residents Work



- Foxborough
- Boston
- Norwood
- Walpole
- Mansfield
- Canton
- Framingham
- Franklin
- North Attleboro
- Attleboro
- Other



Where Foxborough's Workers Live



- Foxborough
- Attleboro
- North Attleboro
- Mansfield
- Boston
- Norton
- Pawtucket, RI
- Taunton
- Franklin
- Walpole
- Other