



495/METROWEST ON THE GO

Town of Bolton Commuting Data

Regional Transit Authority: **MRTA**

Where do Bolton's Workers Live?

TOP 10 POINTS OF ORIGIN (Number of Commuters)

1. Bolton.....11.3% (151)	6. Fitchburg.....3.2% (43)
2. Leominster.....8.0% (106)	7. Worcester.....3.1% (41)
3. Clinton.....7.6% (101)	8. Stow.....2.9% (39)
4. Lancaster.....6.9% (92)	9. Shrewsbury.....2.1% (28)
5. Hudson.....3.4% (45)	10. Marlborough.....2.0% (26)

Total Employed in Bolton: 1,331

Where do Bolton's Residents Work?

TOP 10 DESTINATIONS (Number of Commuters)

1. Boston.....6.6% (164)	6. Framingham.....4.1% (103)
2. Bolton.....6.0% (151)	7. Hudson.....3.2% (79)
3. Worcester.....5.4% (136)	8. Burlington.....2.5% (62)
4. Marlborough.....4.8% (120)	9. Concord.....2.2% (56)
5. Waltham.....4.5% (112)	10. Westborough.....2.2% (56)

Total Commuting from Bolton: 2,500

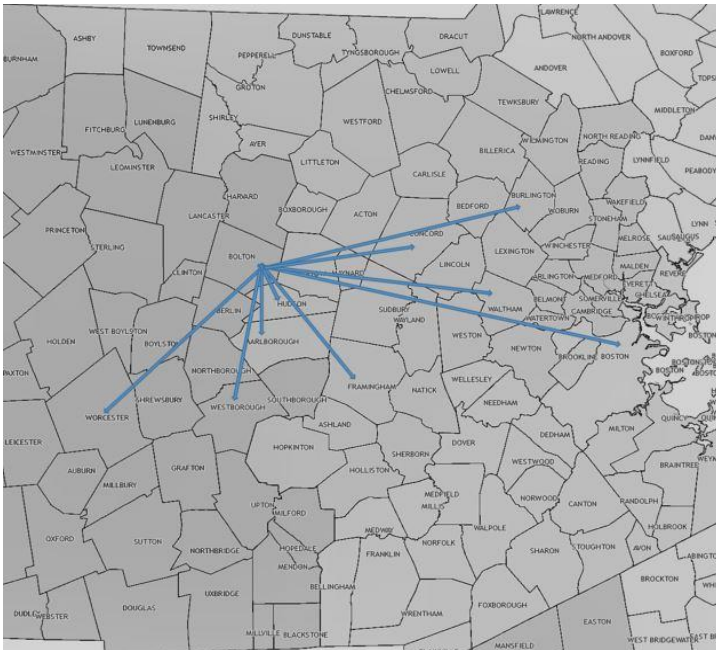
Sawyer House (Bolton Historical Society)



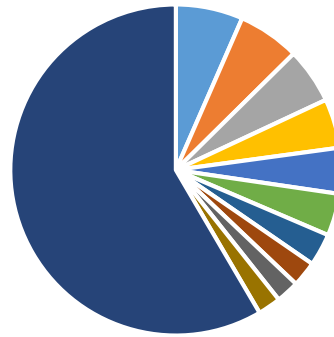
Data and Analysis conducted by the Public Policy Center at UMass Dartmouth for the 495/MetroWest Partnership in support of the 495/MW Suburban Edge Community Commission utilizing 2014 US Census Bureau Local Employment Dynamics. For more information on these data sets please visit <http://lehd.ces.census.gov/>

495/METROWEST ON THE GO

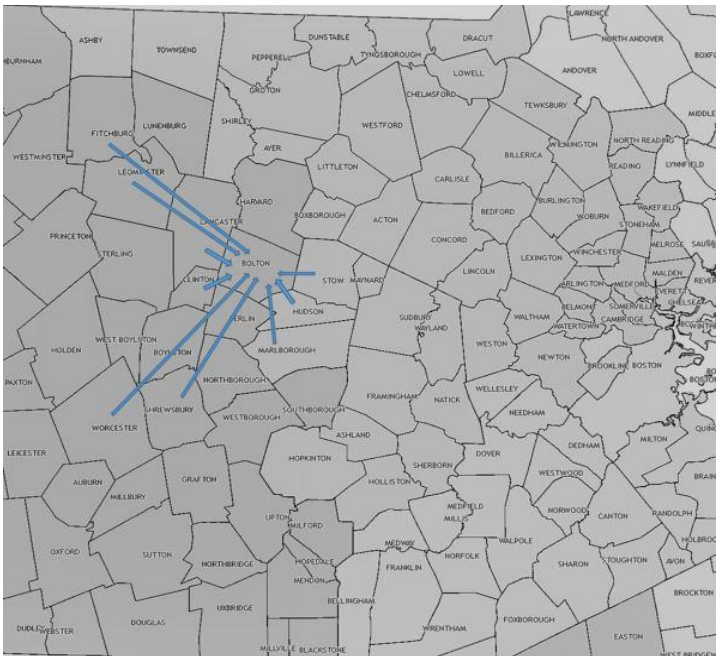
Town of Bolton Commuting Data



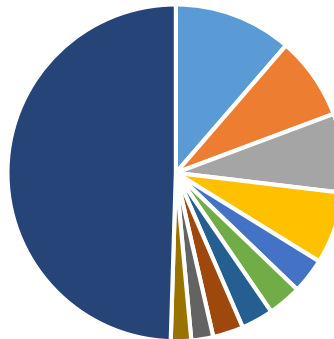
Where Bolton's Residents Work



- Boston
- Bolton
- Worcester
- Marlborough
- Waltham
- Framingham
- Hudson
- Burlington
- Concord
- Westborough
- Other



Where Bolton's Workers Live



- Bolton
- Leominster
- Clinton
- Lancaster
- Hudson
- Fitchburg
- Worcester
- Stow
- Shrewsbury
- Marlborough
- Other