



495/METROWEST ON THE GO

Town of Acton Commuting Data

Access to commuter rail: **Fitchburg Line**

Regional Transit Authority: **LRTA**

Where do Acton's Workers Live?

TOP 10 POINTS OF ORIGIN (Number of Commuters)

1. Acton.....11.5% (1,099)	6. Chelmsford.....2.4% (227)
2. Lowell.....5.2% (493)	7. Boston.....2.2% (213)
3. Littleton.....2.9% (278)	8. Boxborough.....2.2% (207)
4. Westford.....2.7% (255)	9. Leominster.....2.1% (203)
5. Maynard.....2.6% (249)	10. Fitchburg.....2.0% (193)

Total Employed in Acton: 9,543

Where do Acton's Residents Work?

TOP 10 DESTINATIONS (Number of Commuters)

1. Boston.....13.6% (1,514)	6. Burlington.....3.5% (388)
2. Acton.....9.9% (1,099)	7. Lexington.....2.2% (246)
3. Cambridge.....6.2% (693)	8. Bedford.....2.1% (230)
4. Waltham.....5.6% (620)	9. Framingham.....2.0% (218)
5. Concord.....5.2% (580)	10. Andover.....1.9% (217)

Total Commuting from Acton: 11,137



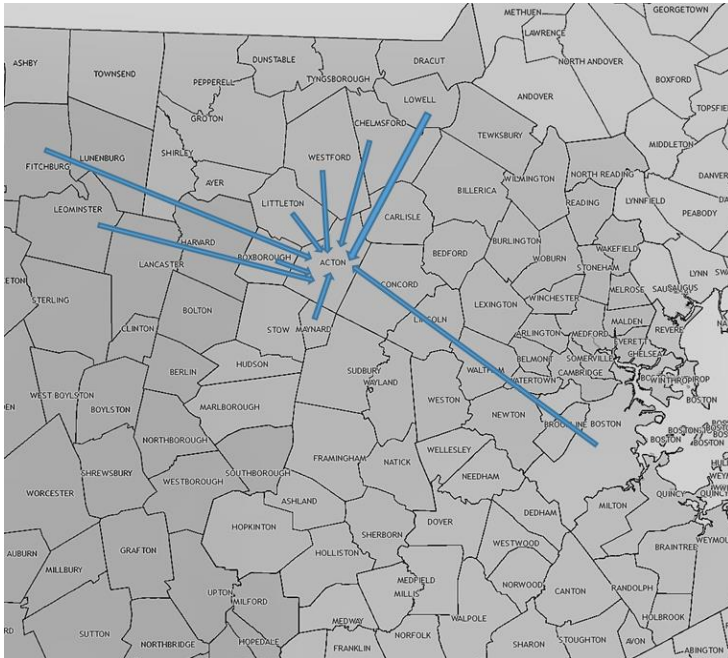
Acton Town Hall



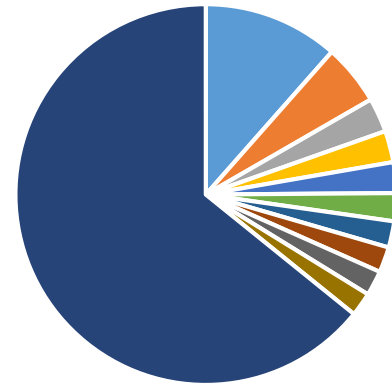
Data and Analysis conducted by the Public Policy Center at UMass Dartmouth for the 495/MetroWest Partnership in support of the 495/MW Suburban Edge Community Commission utilizing 2014 US Census Bureau Local Employment Dynamics. For more information on these data sets please visit <http://lehd.ces.census.gov/>

495/METROWEST ON THE GO

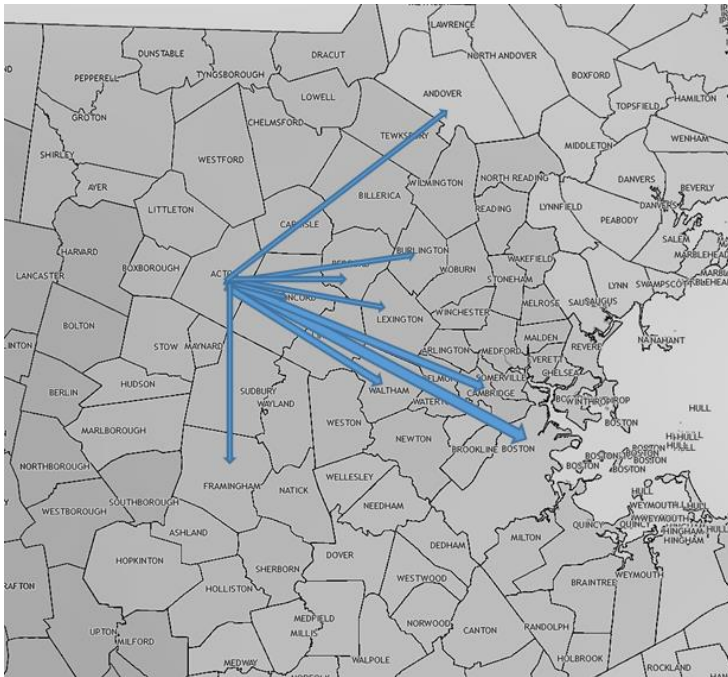
Town of Acton Commuting Data



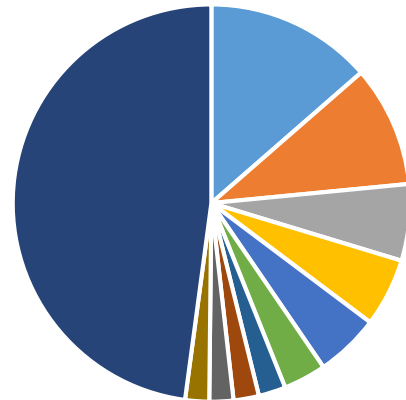
Where Acton's Workers Live



- Acton
- Lowell
- Littleton
- Westford
- Maynard
- Chelmsford
- Boston
- Boxborough
- Leominster
- Fitchburg
- Other



Where Acton's Residents Work



- Boston
- Acton
- Cambridge
- Waltham
- Concord
- Burlington
- Lexington
- Bedford
- Framingham
- Andover
- Other

Created by Anthony Brookes for the 495/MetroWest Partnership.